



**STREETS FOR URBAN LIVING:
AN INVESTIGATION OF USER AND ACTIVITY
VARIATIONS OF SELECTED URBAN STREETS AT
THE METROPOLITAN REGION OF COLOMBO.**

A DISSERTATION SUBMITTED TO THE DEPARTMENT OF
ARCHITECTURE OF THE UNIVERSITY OF MORATUWA IN PARTIAL
FULFILMENT OF THE REQUIREMENTS FOR THE DEGREE OF MASTER
IN SCIENCE OF ARCHITECTURE.

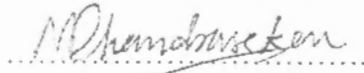
BY
M.N CHANDRASEKERA

2007


89486

Declaration

I declare that this dissertation represent my own work. Except where due acknowledgment is made and that it has not been previously included in a thesis, dissertation or report submitted to this university or any other institution for degree, diploma or other qualification.



M.N Chandrasekara



Dr Indrika Rajapaksha

Dissertation Supervisor

Department of Architecture

University of Moratuwa

Sri Lanka

University of Moratuwa, Sri Lanka.

Electronic Theses & Dissertations

www.lib.mrt.ac.lk

CONTENTS

Page no:

LIST OF ILLUSTRATIONS

ACKNOWLEDGEMENTS

INTRODUCTION

A. Significance	i
B. Intension of the study	ii
C. Study hypothesis	iii
D. Objective of the study	iv
E. Scope and limitations	iv
F. Method of study	v

CHAPTER 01:  University of Moratuwa, Sri Lanka.
'Electronic Theses & Dissertations'
"The role of street in urban structure"
www.lib.mru.ac.lk

1.1 Historical background of a street	1
1.2 Urban Street	2
1.2.1 A definition	2
1.2.2 Components	3
1.2.2.1 Street canyon	3
1.2.2.2 Transitional space	3
1.2.2.3 Building façade	4
1.2.2.4 Spatial progression	4

1.3 Function of a street	5
1.3.1 Street as a physical element	7
1.3.2 Street as a social element	8
1.3.3 Street as a psychological element	8

CHAPTER 02: “Urban liveable street”

2.1 Nature of liveable streets	10
2.1.1 The users	10
2.1.1.1 Inhabitants	11
2.1.1.2 Visitors	11
2.1.2 The function	11
2.1.2.1 The street as a place of communication	12
2.1.2.2 The street as a social fact	13
2.1.2.3 The street as a place of celebration	13
2.1.2.4 The street as a learning experience	14
2.1.2.5 The street in terms of adaptability	15
2.1.3 The life style	16
2.2 Governing forces of liveable streets	17
2.2.1 Environmental influences	17
2.2.2 Socio-cultural influences	18
2.3 Identifying the diversity of urban streets	19
2.3.1 Eastern countries	20
2.3.1.1 Commercial streets	20



3.2 Problems related to land use pattern of Colombo	33
3.2.1 User distribution	37
3.2.2 Activity distribution	39
CHAPTER 04: "A questionnaire survey of user and activity variation of selected streets in Colombo Metropolitan Region"	
4.1 Approach to the research	40
4.2 Methodology	40
4.2.1 Theoretical approach	40
4.2.2 Data collection	41
4.2.3 Data analysing	44
4.2.4 Street selection	45
4.3 Case study	
4.3.1 Commercial urban street fronts-Fort-York Street	47
4.3.2 Residential urban street fronts-Kollupitiya-Sir Ernest De-Silva Mawatha	60
4.3.3 Sub-cultural urban street fronts-Kotahena-Jampettah Street	73
CONCLUSION	87
BIBLIOGRAPHY	89



LIST OF ILLUSTRATIONS

List of figures	Page
Fig. 1 Perugia's via dell Acquadott	1
Fig. 2 experiencing the street	2
Fig. 3 Across the street	2
Fig.4 Transitional spaces	4
Fig.5 Elevations of urban facades	4
Fig.6 Urban street	5
Fig.7 Spatial sequence of Acropolis Athens	5
Fig.8 Acting as a seam	6
Fig.9 Acting as a edge	6
Fig.10 Acting to link two important entities	6
Fig.11 Generating circuit of spaces	6
Fig.12 Linear, radial, spiral, grid network	7
Fig.13 The variety of vehicular streets	7
Fig.14 Pedestrian paths	7
Fig.15 Variety of social activities	8
Fig.16 Memories	9
Fig.13 The street as a liveable place	10
Fig.14 Different type of users	11
Fig.15 Street as a place of communication	12
Fig.16 Awareness on street	12
Fig.17 Street as a social fact	13
Fig.18 Joyful street	13
Fig.19 Celebrative street	14

Fig.20 The street as a place to experience	14
Fig.21 Place for gaining experience	15
Fig.22 User adaptation	15
Fig.23 Cleaning streets	16
Fig.24 High walls	16
Fig.25 Public life in tropics	17
Fig.26 Public life in non-tropics areas	17
Fig.27 Hills, canals	27
Fig.28 Islamic culture	18
Fig.29 Celebration on streets	19
Fig.30 Activities doesn't suit the street	20
Fig.31 Pedestrian movement is heavy and the narrow pavements cannot Cope with the density	20
Fig.32 Lack of transitional environment	20
Fig.33 The prominence of a façade	21
Fig.34 The monotony of the peddler street	22
Fig.35 New facade showing the different building character	22
Fig.36 Public bldgs violating the average plot width	22
Fig.37 Continuity of the building line is destroyed by set-back buildings	22
Fig.38 Street activity along Trenggar street	23
Fig.39 A strong feeling of public life	23
Fig.40 Pedestrian movement is encouraged with the compositional Arrangement of the pedestrian path	24
Fig.41 Lack of pedestrian facilities	24
Fig.41 Lack of community life	25
Fig.42 Street activities promotes public life	25


 University of Moratuwa, Sri Lanka.
 Electronic Theses & Dissertations
www.lib.mrt.ac.lk

Fig.43 Activity opens to street	26
Fig.44 Genoa, Strada Nuova, a mid 16 th century private street of palaces.	26
Fig.45 The walking street in Norway	27
Fig.46 Architectural character	28
Fig.47 Location map of Colombo metropolitan Region	29
Fig.48 Population pyramids	30
Fig.49 Increasing demand for land use	31
Fig.50 Urban heat island phenomena	31
Fig.51 Rapid urbanization	32
Fig.52 Increasing population	32
Fig.53 Streets become lonely at certain times of the day.	33
Fig.54 Land use map of Colombo metropolitan region	34
Fig.55 Adhoc development on Road	35
Fig.56 York street buildings	35
Fig.57 Incompatible land	35
Fig.58 The high traffic congestion on street	36
Fig.59 Street hawkers	36
Fig.60 Non availability of land	36
Fig.61 Missing city life	37
Fig.62 Road network	37
Fig.63 Distribution of employment status with sector	38
Fig.64 Mean and Median income per receiver	38
Fig.65 Housing conditions 1996/97 and 2003/04	38
Fig.66 Occupation income by gender and occupation	38
Fig.67 Level of education	38



Fig.68 School avoidance by sector 1996/97 and 2003/04	38
Fig.69 Distribution of expenditure by sector 1996/97 and 2003/04	39
Fig.70 Net investment rate by sector	39
Fig.71 Marital status by sector	39
Fig.72 Land ownership by sector	39
Fig.73 Format of the structures questionnaire	41
Fig.74 Street selection of the Colombo Metropolitan Region	46
Fig.75 People's bank-York street	47
Fig.76 Nations trust bank-York street	47
Fig.77 Private bldgs-York street	47
Fig.78 Low incomers-York street	47
Fig.79 Middle incomers-York street	47
Fig.80 High incomers-York street	47
Fig.81 Public activities-York street	48
Fig.82 Semi-public activities- York street	48
Fig.83 Private activities-York street	48
Fig.84 Street length-York street	48
Fig.85 Street width-York street	48
Fig.86 Street edge – York street	48
Fig.87 Middle incomers-entry-York street	55
Fig.88 Middle incomers-centre-York street	55
Fig.89 High incomers-exit-York street	55
Fig.90 Public activities-entry-York street	55
Fig.91 Semi-public activities-centre-York street	55
Fig.92 Semi-public activities -exit-York street	55



Fig.93 Type of buildings-entry-York street	55
Fig.94 Type of buildings-centre-York street	55
Fig.95 Type of buildings-exit-York street	55
Fig.96 Entrance of buildings-entry-York street	56
Fig.97 Entrance of buildings-centre-York street	56
Fig.98 Entrance of buildings-exit-York street	56
Fig.99 Arcades-entry-York street	56
Fig.100 Arcades-centre-York street	56
Fig.101 Arcades-exit-York street	56
Fig.102 Balconies-entry-York street	57
Fig.103 Balconies-centre-York street	57
Fig.104 Balconies-exit-York street	57
Fig.105 Street width-entry-York street	57
Fig.106 Street width-centre-York street	57
Fig.107 Street width-exit-York street	57
Fig.108 Street length-entry-York street	57
Fig.109 Street length-centre-York street	57
Fig.110 Street length-exit-York street	57
Fig.111 Height of street edge-entry-York street	58
Fig.112 Height of street edge-centre-York street	58
Fig.113 Height of street-exit-York street	58
Fig.114 Features-exit-York street	58
Fig.115 Path shape and topography-entry-York street	58
Fig.116 Path shape and topography-centre-York street	58
Fig.117 Path shape and topography-exit-York street	58



University of Moratuwa, Sri Lanka.
 Electronic Theses & Dissertations
www.lib.mrt.ac.lk



Fig.118 Public buildings of Sir-Ernest De-Silva Mawatha	60
Fig.119 Semi-public buildings of Sir-Ernest De-Silva Mawatha	60
Fig.120 Private buildings of Sir-Ernest De-Silva Mawatha	60
Fig.121 Low incomers of Sir-Ernest De-Silva Mawatha	60
Fig.122 Middle incomers of Sir-Ernest De-Silva Mawatha	60
Fig.123 High incomers of Sir-Ernest De-Silva Mawatha	60
Fig.124 Public activities of Sir-Ernest De-Silva Mawatha	61
Fig.125 Semi-public activities of Sir-Ernest De-Silva Mawatha	61
Fig.126 Private activities of Sir-Ernest De-Silva Mawatha	61
Fig.127 Street length of Sir-Ernest De-Silva Mawatha	61
Fig.128 Street width of Sir-Ernest De-Silva Mawatha	61
Fig.129 Street edge of Sir-Ernest De-Silva Mawatha	61
Fig.130 Middle incomers-Entry-Sir-Ernest De-Silva Mawatha	68
Fig.131 High incomers-Centre-Sir-Ernest De-Silva Mawatha	68
Fig.132 High incomers-exit-Sir-Ernest De-Silva Mawatha	68
Fig.133 Semi-public activities-entry-Sir-Ernest De-Silva Mawatha	68
Fig.134 Semi-public activities-centre-Sir-Ernest De-Silva Mawatha	68
Fig.135 Semi-public activities-exit-Sir-Ernest De-Silva Mawatha	68
Fig.136 Type of buildings-entry-Sir Ernest De-Silva Mawatha	68
Fig.137 Type of buildings-centre-Sir Ernest De-Silva Mawatha	68
Fig.138 Type of buildings-exit-Sir Ernest De-Silva Mawatha	68
Fig.139 Entrance of buildings-entry-Sir Ernest De-Silva Mawatha	69
Fig.140 Entrance of buildings-centre-Sir Ernest De-Silva Mawatha	69
Fig.141 Entrance of buildings-exit-Sir Ernest De-Silva Mawatha	69
Fig.141 External staircases-Entrance-Sir Ernest De-Silva Mawatha	69

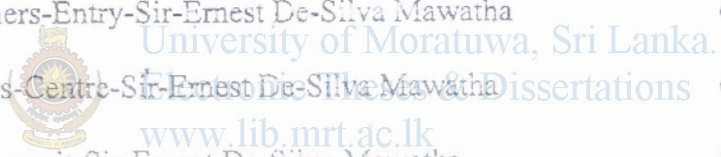


Fig.142 External staircases-centre-Sir-Ernest De-Silva Mawatha	69
Fig.143 External staircases-exit-Sir Ernest De-Silva Mawatha	69
Fig.144 Balconies -entry-Sir Ernest De-Silva Mawatha	69
Fig.145 Balconies-centre-Sir Ernest De-Silva Mawatha	69
Fig.146 Balconies-exit-Sir Ernest De-Silva Mawatha	69
Fig.147 Street width-entrance-Sir Ernest De-Silva Mawatha	70
Fig.148 Street width-centre-Sir Ernest De-Silva Mawatha	70
Fig.149 Street width-exit-Sir Ernest De-Silva Mawatha	70
Fig.150 Street length-entry-Sir Ernest De-Silva Mawatha	70
Fig.151 Street length-centre-Sir Ernest De-Silva Mawatha	70
Fig.152 Street length-exit-Sir Ernest De-Silva Mawatha	70
Fig.153 Height of street edge-entry-Sir Ernest De-Silva Mawatha	70
Fig.154 Height of street edge-centre-Sir Ernest De-Silva Mawatha	70
Fig.155 Height of street edge-exit-Sir Ernest De-Silva Mawatha	70
Fig.156 Path shape and topography-entry-Sir Ernest De-Silva Mawatha	70
Fig.157 Path shape and topography-centre-Sir Ernest De-Silva Mawatha	71
Fig.158 Path shape and topography -exit-Sir-Ernest De-Silva Mawatha	71
Fig.159 Public buildings-Jampettah street	73
Fig.160 Semi-public buildings-Jampettah street	73
Fig.161 Private buildings-Jampettah street	73
Fig.162 Low incomers-Jampettah street	73
Fig.163 Middle incomers-Jampettah street	73
Fig.164 High incomers-Jampettah street	73
Fig.165 Public activities-Jampettah street	74
Fig.166 Semi-public activities-Jampettah street	74



 University of Moratuwa, Sri Lanka.
 Electronic Theses & Dissertations
www.lib.mrt.ac.lk

Fig.167 Private activities-Jampettah street	74
Fig.168 Street length-Jampettah street	74
Fig.169 Street width-Jampettah street	74
Fig.170 Street edge-Jampettah street	74
Fig.171 Middle incomers-entry-Jampettah street	81
Fig.172 Middle incomers-centre-Jampettah street	81
Fig.173 High incomers-exit-Jampettah street	81
Fig.174 Public activities-entry-Jampettah street	81
Fig.175 Semi-public activities-centre-Jampettah street	81
Fig.176 Public activities activities-exit-Jampettah street	81
Fig.177 Type of buildings-entrance-Jampettah street	81
Fig.178 Type of buildings-centre-Jampettah street	81
Fig.179 Type of buildings-exit-Jampettah street	81
Fig.180 Entrance of buildings-entry-Jampettah street	81
Fig.181 Entrance of buildings-centre-Jampettah street	81
Fig.182 Entrance of buildings-exit-Jampettah street	81
Fig.183 External staircase-entry-Jampettah street	82
Fig.184 External staircase-centre-Jampettah street	82
Fig.185 External staircase-exit-Jampettah street	82
Fig.186 Balconies-entry-Jampettah street	82
Fig.187 Balconies-centre-Jampettah street	82
Fig.188 Balconies-exit-Jampettah street	82
Fig.189 Street width-entry-Jampettah street	82
Fig.190 Street width-centre-Jampettah street	82
Fig.191 Street width-exit-Jampettah street	82



University of Moratuwa, Sri Lanka.
 E-Books & Dissertations
www.lib.mrt.ac.lk

Fig.118 Public buildings of Sir-Ernest De-Silva Mawatha	60
Fig.119 Semi-public buildings of Sir-Ernest De-Silva Mawatha	60
Fig.120 Private buildings of Sir-Ernest De-Silva Mawatha	60
Fig.121 Low incomers of Sir-Ernest De-Silva Mawatha	60
Fig.122 Middle incomers of Sir-Ernest De-Silva Mawatha	60
Fig.123 High incomers of Sir-Ernest De-Silva Mawatha	60
Fig.124 Public activities of Sir-Ernest De-Silva Mawatha	61
Fig.125 Semi-public activities of Sir-Ernest De-Silva Mawatha	61
Fig.126 Private activities of Sir-Ernest De-Silva Mawatha	61
Fig.127 Street length of Sir-Ernest De-Silva Mawatha	61
Fig.128 Street width of Sir-Ernest De-Silva Mawatha	61
Fig.129 Street edge of Sir-Ernest De-Silva Mawatha	61
Fig.130 Middle incomers-Entry-Sir-Ernest De-Silva Mawatha	68
Fig.131 High incomers-Centre-Sir-Ernest De-Silva Mawatha	68
Fig.132 High incomers-exit-Sir-Ernest De-Silva Mawatha	68
Fig.133 Semi-public activities-entry-Sir-Ernest De-Silva Mawatha	68
Fig.134 Semi-public activities-centre-Sir-Ernest De-Silva Mawatha	68
Fig.135 Semi-public activities-exit-Sir-Ernest De-Silva Mawatha	68
Fig.136 Type of buildings-entry-Sir Ernest De-Silva Mawatha	68
Fig.137 Type of buildings-centre-Sir Ernest De-Silva Mawatha	68
Fig.138 Type of buildings-exit-Sir Ernest De-Silva Mawatha	68
Fig.139 Entrance of buildings-entry-Sir Ernest De-Silva Mawatha	69
Fig.140 Entrance of buildings-centre-Sir Ernest De-Silva Mawatha	69
Fig.141 Entrance of buildings-exit-Sir Ernest De-Silva Mawatha	69
Fig.141 External staircases-Entrance-Sir Ernest De-Silva Mawatha	69

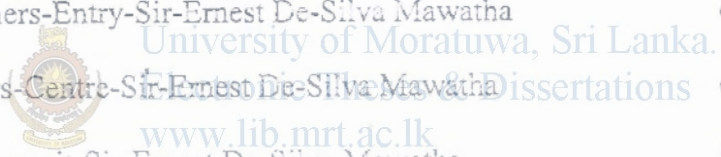


Fig.142 External staircases-centre-Sir-Ernest De-Silva Mawatha	69
Fig.143 External staircases-exit-Sir Ernest De-Silva Mawatha	69
Fig.144 Balconies -entry-Sir Ernest De-Silva Mawatha	69
Fig.145 Balconies-centre-Sir Ernest De-Silva Mawatha	69
Fig.146 Balconies-exit-Sir Ernest De-Silva Mawatha	69
Fig.147 Street width-entrance-Sir Ernest De-Silva Mawatha	70
Fig.148 Street width-centre-Sir Ernest De-Silva Mawatha	70
Fig.149 Street width-exit-Sir Ernest De-Silva Mawatha	70
Fig.150 Street length-entry-Sir Ernest De-Silva Mawatha	70
Fig.151 Street length-centre-Sir Ernest De-Silva Mawatha	70
Fig.152 Street length-exit-Sir Ernest De-Silva Mawatha	70
Fig.153 Height of street edge-entry-Sir Ernest De-Silva Mawatha	70
Fig.154 Height of street edge-centre-Sir Ernest De-Silva Mawatha	70
Fig.155 Height of street edge-exit-Sir Ernest De-Silva Mawatha	70
Fig.156 Path shape and topography-entry-Sir Ernest De-Silva Mawatha	70
Fig.157 Path shape and topography-centre-Sir Ernest De-Silva Mawatha	71
Fig.158 Path shape and topography -exit-Sir-Ernest De-Silva Mawatha	71
Fig.159 Public buildings-Jampettah street	73
Fig.160 Semi-public buildings-Jampettah street	73
Fig.161 Private buildings-Jampettah street	73
Fig.162 Low incomers-Jampettah street	73
Fig.163 Middle incomers-Jampettah street	73
Fig.164 High incomers-Jampettah street	73
Fig.165 Public activities-Jampettah street	74
Fig.166 Semi-public activities-Jampettah street	74



 University of Moratuwa, Sri Lanka.
 Electronic Theses & Dissertations
www.lib.mrt.ac.lk

Fig.167 Private activities-Jampettah street	74
Fig.168 Street length-Jampettah street	74
Fig.169 Street width-Jampettah street	74
Fig.170 Street edge-Jampettah street	74
Fig.171 Middle incomers-entry-Jampettah street	81
Fig.172 Middle incomers-centre-Jampettah street	81
Fig.173 High incomers-exit-Jampettah street	81
Fig.174 Public activities-entry-Jampettah street	81
Fig.175 Semi-public activities-centre-Jampettah street	81
Fig.176 Public activities activities-exit-Jampettah street	81
Fig.177 Type of buildings-entrance-Jampettah street	81
Fig.178 Type of buildings-centre-Jampettah street	81
Fig.179 Type of buildings-exit-Jampettah street	81
Fig.180 Entrance of buildings-entry-Jampettah street	81
Fig.181 Entrance of buildings-centre-Jampettah street	81
Fig.182 Entrance of buildings-exit-Jampettah street	81
Fig.183 External staircase-entry-Jampettah street	82
Fig.184 External staircase-centre-Jampettah street	82
Fig.185 External staircase-exit-Jampettah street	82
Fig.186 Balconies-entry-Jampettah street	82
Fig.187 Balconies-centre-Jampettah street	82
Fig.188 Balconies-exit-Jampettah street	82
Fig.189 Street width-entry-Jampettah street	82
Fig.190 Street width-centre-Jampettah street	82
Fig.191 Street width-exit-Jampettah street	82



University of Moratuwa, Sri Lanka.
 E-Books & Dissertations
www.lib.mrt.ac.lk

Fig.192 Street length-entry-Jampettah street	82
Fig.193 Street length-centre-Jampettah street	82
Fig.194 Street length-exit-Jampettah street	82
Fig.195 Height of street edge-entry-Jampettah street	83
Fig.196 Height of street edge-centre-Jampettah street	83
Fig.197 Height of street edge-exit-Jampettah street	83
Fig.198 Features -entry-Jampettah street	83
Fig.199 Features-centre-Jampettah street	83
Fig.200 Features-exit-Jampettah street	83
Fig.201 Path shape and topography-entry-Jampettah street	83
Fig.202 Path shape and topography-centre-Jampettah street	83
Fig.203 Path shape and topography-exit-Jampettah street	83



ACKNOWLEDGEMENTS

I wish to express my deep gratitude and thanks, to several persons for the services, guidance and assistance given by them in connection with the preparation and successful completion of my dissertation.

I wish to acknowledge to, Professor S.Manawadu, Head, Department of Architecture, University of Moratuwa for the guidance, encouragement and valuable comments given throughout the academic years of study covering all aspects, related to architecture and social science, which focussed me to look in to a more comprehensive study in this dissertation.

My deep gratitude to, my personal supervisor Auct. Dr. Mrs. Indrika Rajapaksha, Senior lecturer of the Department of Architecture for the valuable comments, guidance and immense help given to me throughout and Auct. Dr.Harsha Munasinghe, Senior lecturer and coordinator for M.Sc dissertations, Co-year master for M.Sc final year, Department of Architecture for the comments and criticism, which encouraged me to do this study.

I am especially thankful to, Auct.Dr.Upendra Rajapaksha, Senior lecturer and the Co-year master of the M.Sc year one Dept. of Architecture, for the valuable comments and unreserved help given during the critical stages of this study.

Auct.Jayanath Silva and Auct.Arosha Gunathilake, Co-year masters of the M.Sc final year for the guidance and encouragement. My sincere thanks are due to Prof. Nimal De-Silva, Senior professor of the Department of Architecture, and Mr. K.D Fernando, Senior lecturer, Department of Town and Country planning for all the valuable comments.

Very special thanks are due to, the incharge, Reading room, Dept of Architecture for the assistance given especially in hunting for resource data. Also I am thankful to the librarian and the staff of the University of Moratuwa, willingly helped me for finding necessary reference.

My special thanks are due to, Mrs. Kamalini Madanayake, Senior Inspector, President's security Division, Colombo-07 for her willing support extended in getting security clearances for field surveys which were done in the Colombo's high security zones.

I am also grateful to my, senior friends, Thanuja, Miuru, Prasad, Ishani, Roshini, Shamalee and Priyani akka for their valuable support given to me.

I express my thanks to Mr.Harishchandra, Ranjith, Bandula and Chamara for being cooperative when ever I needed help.

For the guidance, encouragement and love given to me throughout the study to my mother, husband and also for my little daughter for missing me so much.

Finally, I sincerely offer my thanks to everyone who assisted me to present this dissertation.

