


Ecological Sustainability

and continuous tradition of the Sri Lankan Urban Landscape

A Dissertation submitted
for the Degree of Master of Architecture
at the University of Moratuwa
in November 2011



Muthugala M. R. G. I.
Department of Architecture
University of Moratuwa

11.11.01

72"11"
712(043)


TH

103409

103409

Declaration

I hereby declare that this dissertation represents my own work, except where due acknowledgement is made. It has not been previously included in a thesis, dissertation or report submitted to this university or any other institution for any degree, diploma or other qualification.



Muthugala M.R.G.I.

November, 2011

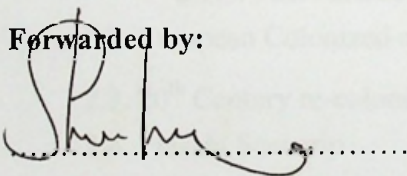
M.Sc - Landscape Design

Faculty of Architecture

Department of Architecture

University of Moratuwa

Forwarded by:



Prof. Shiranee Balasooriya

Supervisor – M.Sc Dissertations

Landscape Unit

Faculty of Architecture

Department of Architecture

University of Moratuwa

Contents

Acknowledgement	(page 03)
List of illustrations	(Page 04)
Introduction	(page 06)
Chapter 01	(page 07)
<u>City, sustainability and Landscape</u>	
1.1. Sustainable city & Ecological Footprint	(page 07)
1.1.1. What components are measured to calculate Ecological Footprint?	(page 09)
1.1.2. The Evolution of the Ecological Footprint Concept	(page 11)
1.1.3. The Ecological Footprint findings	(page 12)
1.2. Landscape's contribution for sustainable city	(page 14)
1.2.1. A vision toward sustainable city	(page 14)
1.2.2. Achieving Sustainability with Green infrastructure	(page 16)
Chapter 02	(page 20)
<u>Transformation of the Human centered Landscape of Sri Lanka</u>	
2.1. Early civilizations of the island	(page 20)
2.1.1. Pre Anuradhapura era	(page 20)
2.1.2. Anuradhapura era	(page 21)
2.1.3. Post Anuradhapura era upto European colonization	(page 24)
2.2. European Colonized era	(page 25)
2.3. 20 th Century re-colonization the dry zone	(page 27)
2.4. Present Scenario	(page 29)
Chapter 03	(page 30)
<u>Gray to Green infrastructure</u>	
3.1. Grey to Green - Smart growth with green infrastructure practices	(page 30)
3.2. Colombo's Future and its image	(page 32)
3.3. Case studies	(page 34)
3.2.1. Independence Hall surrounding Landscape – Colombo	(page 34)
3.2.2. The high Line project - New York	(page 40)
3.2.3. MFO park – Zurich	(page 48)
3.3.4. Thames river park – London	(page 56)
Conclusion	(page 61)
References	(page 63)

Acknowledgement

I am in debt to those who assisted me to understand and compile relevant information in the preparation of this dissertation. I hereby appreciate and acknowledge the effort of individuals and institutions, whose role in this learning curve, have been diverse and their contribution to its materialisation, essential.

First of all I wish to acknowledge Archt. Prof. Mrs. Shirani Balasuriya and Landscape Archt. Susira Udalamatta for their unique inspirations as the supervisors of this dissertation. Secondly, my earnest thankfulness goes to Dr. John Byrom for his valuable remarks and guidance given at every stages of the study.

I gratefully acknowledge Landscape Archt. Shereen Amendra and Dr. Jagath Munasinghe for their necessary guidance and support and Prof. Harsha Munasinghe for the initial guidance provided.

I thank my friends, Thilina, Chamara, Damitha, Kosala, Kalpani and Gayan for helping me in numerous ways and special thank goes to Niloo for help me in compiling the final document.

At last but not least, I wish to thank my parents and my brothers for the encouragement and help they gave me in every possible way to make this dissertation a success.

List of illustrations

- Fig. 01. Visual presentation of the footprint of Sweden and the county of Malmohus
- Fig. 02. UN Human Development Index vs National Footprint Accounts
- Fig. 03. UN Human Development Index vs National Footprint Accounts - Analysis
- Fig. 04. A classification scheme for urban open space
- Fig. 05. Green Infrastructure
- Fig. 06. A tank based settlement of early Sri Lanka
- Fig. 07. Development of A tank based settlement of early Sri Lanka
- Fig. 08. Emergence of City Anuradhapura
- Fig. 09. Anuradhapura during 9th – 10th century AD
- Fig. 10. Using Water cascades in early settlements
- Fig. 11. Dutch fortresses in the coastal belt
- Fig. 12. The Conceptual layout of a Dutch fortress City
- Fig. 13. Introduction of road network & emergence of hamlet centers
- Fig. 14. Linear town centre & Rail station town centre
- Fig. 15. Emerged colonies during 20th century
- Fig. 16. Conceptual hierarchy for the settlements of the Mahawali Development Scheme
- Fig. 17. Conceptual layouts for the town centers of the Mahawali Development Scheme
- Fig. 18. Conceptual graph comparing the environmental value of Green to Grey Infrastructure over time
- Fig. 19. Comparing the Overall Costs of Green Infrastructure and Grey Infrastructure
- Fig. 20. Multiple Benefits of Green Streets
- Fig. 21. Colombo – Mix of images
- Fig. 22. Project area- Independence Commemoration Hall surrounding Landscape Development
- Fig. 23. The context – Independence square
- Fig. 24. Implementation phases
- Fig. 25. Zoning Plan - Independence Commemoration Hall surrounding Landscape Development
- Fig. 26. Promenade toward planetarium - phase 01
- Fig. 27. Link with Baudhaloka Mawatha - phase 02
- Fig. 28. Pedestrianized streets
- Fig. 29. The High Line - Its path through tidy built environment
- Fig. 30. The corner of Gansevoort street and Washington street
- Fig. 31. Rail Track re-installation
- Fig. 32. Elevated metal walkway

- Fig 33. Peel-up benches
- Fig 34. Illuminated the park's pathways at night
- Fig. 36. The River That Flows Both Ways by Spencer Finch
- Fig. 37. Gansevoort Entry Construction
- Fig. 38. Preparing the structure
- Fig. 39. Construction Details
- Fig. 40. Planting concepts and plan
- Fig. 41. Planting on the High Line - The horticulture team plants the High Line's grasses
- Fig. 42. Phase 1 of the park opened to the public in year 2008
- Fig. 43. Mater plan of Orlikon redevelopment
- Fig. 44. MFO-Park BEFORE
- Fig. 45. Rendering, spatial qualities of the 'great hall'
- Fig. 46. Transverse section - showing possible opportunities for exploring and interacting
- Fig. 47. Detail: cable connectors at base of the central 'bouquets'
- Fig. 48. Structure is permeable and dynamic supports for the ecology of the city
- Fig. 49. MFO-Park AFTER: A truly extraordinary example of urban renewal
- Fig. 50. Vertical plantings of 104 vine species. Each is designated its own steel cable
- Fig. 51. Left: Autumn colors; Middle: Winter structure; Right: Spring color
- Fig. 52. Location of the site along north bank of the Themes river
- Fig. 53. The long horizontal park connects many landmarks
- Fig. 54. The long horizontal park connects many landmarks
- Fig. 55. Development proposal