

**MANAGEMENT OF THE BUILT ENVIRONMENT ALONG
MAIN ROADS
A STUDY WITH SPECIAL REFERENCE
TO SELECTED AREAS OF
COLOMBO – KANDY ROAD**

**A DISSERTATION
PRESENTED TO THE FACULTY OF ARCHITECTURE
UNIVERSITY OF MORATUWA
FOR
THE FINAL EXAMINATION
IN
M.Sc. ARCHITECTURE**


074095



University of Moratuwa

ප්‍රච්ඡායනය
කොටුව විශ්ව විද්‍යාලය, ශ්‍රී ලංකාව
කොටුව

**P.JAGATH NISHANTHA
MAY 2000**



74095

TH

CONTENTS

ACKNOWLEDGEMENT

LIST OF ILLUSTRATION

INTRODUCTION 01

CHAPTER ONE 03

PHYSICAL ENVIRONMENT ALONG MAIN ROADS.

1.1 Natural environment. 03

1.2 Built environment. 03

1.3 Structuring systems of built environment. 05

1.3.1 Structure based on psychology by Norberg Shultz 1971. 05

1.3.2 Systems or pattern of flowing and containers 07

of built environment by Kevin Lynch – 196

1.3.3 Classification based on composition and texture. 09

CHAPTER 02 27

MANAGEMENT OF THE BUILT ENVIRONMENT ALONG
MAIN ROADS.

2.1 Reason for haphazard Development along streets. 27

2.1.1 Changes in Economic systems. 27

2.1.2 Laws and Politics. 29

2.1.3 Social Organization. 30

2.1.4 Cultural and Historical factors. 31




2.2 Management of the Built Environment.	33
2.2.1 Composition Management.	34
2.2.2 Management of Built Environment through texture.	36
CHAPTER 03	39
3.1 Historical Background of the Colombo Kandy road.	39
3.2 The new developments and their impact on the character ...	44
along main road.	
3.2.1 Composition.	45
3.2.1.1 Built and unbuilt arrangement.	45
3.2.1.2 Linkage system and containers.	58
3.2.2 Texture and Colour	61
3.3 Other factors need to be consider in management of	71
Built Environment along Colombo Kandy road.	
CONCLUSION	74
BIBLIOGRAPHY	77






University of Moratuwa, Sri Lanka
Electronic Theses & Dissertations
www.lib.mrt.ac.lk



ACKNOWLEDGEMENT

I wish to express my gratitude to,
Prof. Nimal de Silva, Head of the Department, Faculty of
Architecture,

Dr.L.S.R.Perera, Senior Lecturer of Architecture where criticism,
discussions as well as kind advice made this study a meaningful
experience, Archt.D.P.Chandrasekara, Archt.Kapila Dharmasena and
Archt.Lalith de Silva for their help through out the dissertation.

 My colleagues, Sajith, Senantha, Edirisinghe and Thilak who helped
me in various ways to undertake this task successfully.

My friend Ruwan who help me with the type setting.

Finally heartfelt gratitude to my wife Wasanthi and my family
members for all the sacrifice done and loving encouragement.

Figure	List of Illustration	Page
01	Nature as exist.	4
02	Nature as man made	4
03	Streets and clock tower defined and separate areas of built environment.	10
04	Clock tower as a land mark at Thissamaharamaya.	10
05	Enclosure of urban space.	12
06	Interior spaces and circulation.	12
07	Exterior spaces and circulation.	13
08	Building height and width as major determinants of the degree of enclosure.	14
09	Terminating building creating sense of enclosure.	15
10	Centralised Organization.	18
11	Linear Organization	18
12	Radial Organization	19
13	Clustered Organization	19
14	Grid Organization	20
15	Fenestration play an important of building façade texture	23
16	Colour and texture of roof tiles and plinth gives special character to the area – Kajugama	23
17	Saint Mark's Square in Venice.	24
18	Articulation of the square seen from the lagoon.	25

19	Street frontage use as product display area – Nittambuwa.	28
20	Part of dismantled vehicles kept along beside of the road.	28
21	Political idologist play important part in creating objects in Built environment	30
	Clock tower at Buththala Gamudawa	
22	Activity of the social group create the existing character of the street.	31
23	Historicaly important buildings make land marks along streetscape.	33
24,25	Land sub division changes Built environment along Colombo Kandy road. – Nittambuwa.	47
26	View of the Kegalle town from direction of Colombo.	49
27	View of Kegalle town from direction of Kandy.	49
28	Plan, and section through Kegalle town.	50
29	Uthuwankanda is an important landmark.	51
30	Bathalegala is visible from Kadugannawa.	52
31	Dawson tower.	53
32	Haphazard structures along Colombo Kandy road in Kadugannawa of cobsetruct scenic beauty.	53
33	Unplanned shops along colombo Kandy road in Kadugannawa making visual disharmony.	54
34	Plan - Kadugannawa	54
35,36	Bill Boards obstructing scenic beauty at Kadugannawa.	57
37	Central bustand at Mawanalla organization physical structure of the town around.	59
38	Entrance to Mawanalla is signified by an old two story house	60
39	Two storied all most similer physical structures create character of the street at Hingula.	62
40	Dadimunda Devalaya at Hingula is identifiable from its form.	62
41	Plan – Hingula	63



42	Sales huts along the road create character at Kadjugama.	64
43	Sales girls like to sale Kadju in sales huts built by them selves.	62
44	Plan – Kadjugama.	65
45	Open space next to selling huts showing failure of earlier proposal.	68
46	Newly built Kadjuhala is in disharmony with the surrounding	68
47,48	Colour and pattern of the cane products create specific character at Wevaldeniya.	69
49	Expression is created by shapes and colour of the clay products at Molagoda.	70
50	Colour and fenestration play an important part creating character at Hingula.	70

