

The Street as A Collection of Places: A Study of Selected Streets in Colombo

A Dissertation
Presented To
Department of Architecture
University of Moratuwa
Sri Lanka
For the
Final Examination
In
Master of Science in Architecture.



University of Moratuwa, Sri Lanka
Electronic Dissertations
www.lib.moratuwa.lk

074083



University of Moratuwa


ලක්ෂ්මන්
නෙලුකා සේනානායක මහතා විසින්
සිංහල උපදේශනා කොටුවේ
සිංහල උපදේශනා කොටුවේ

Neluka Senanayake
Department of Architecture
University of Moratuwa
Sri Lanka
2000

74083

72 "00"

711.73



74083

TH

List of Contents

Title	Page
LIST OF ILLUSTRATIONS	vi
ACKNOWLEDGEMENTS	viii
PREAMBLE	ix
INTRODUCTION	xi
Topic Explanation	xi
Need of the Study	xii
Aims and Objectives	xiii
The Methodology	xiv
The Analysis	xv
Scope & Limitations	xv
Organisation of the Study	xvii
Chapter One: THE STREET	
1.1 The Street: An Introduction	02
1.2 The Street: A Definition	02
1.3 The Street: The Semantics	04
1.4 The Street: Its' History	05
1.4.1 The Traditional Street	08
1.4.2 The Medieval Street	09
1.4.3 The Renaissance Street	10
1.4.4 The Contemporary Street	11
1.5 The Street Functions	12
1.5.1 Structuring Functions in a City	12
1.5.1.1 Basic Configurations of Streets	14

1.5.2	Functions of The Street	15
1.5.2.1	Physical Functions	15
1.5.2.2	Social Functions	16
1.5.2.3	Psychological Functions	18
1.6	The Street: Definition of Space	18
1.6.1	Definition by Horizontal Elements	19
1.6.1.1	Base Plane	19
1.6.1.2	Overhead Plane	20
1.6.2	Definition by Vertical Elements	20
1.6.2.2	Linear Vertical Elements	21
1.6.2.3	Parallel Vertical Elements	21
1.7	The Street: Fundamental Characteristics	22
1.7.1	Sense of Direction	22
1.7.2	Sense of Enclosure	22
1.8	The Street: A collection of Places	24
1.9	The Summation	24

Chapter Two: PLACE

2.1	An Introduction to Place	27
2.2	Place: A Definition	27
2.3	Place: Its' History	32
2.4	The Contemporary Place	35
2.5	Academics on Place	26
2.6	Literature Review	38
2.6.1	Place: The Spirit	38
2.6.2	Place: The Sense	42
2.6.3	Place: The Essence	47
2.6.4	Place: The Pattern	52
2.6.5	The Setting	56

2.6.6	The Concluding Comments on Review	64
2.7	The Summation	66

Chapter Three: THE BASIS FOR THE STUDY

The street as A Collection of Places

3.1	An Introduction to the Basis	69
3.2	The Basis for Identification	70
	The Street as A Collection of Places	
3.3	Identification of the Basis	73
	3.1.1 The physical Characteristics of Place.	73
	3.1.2 The Social Characteristics of Place.	84
	3.1.3 The Psychological Characteristics of Place.	91
3.4	The Limitation for the Basis	94
3.5	Formulation of the Basis	96

Chapter Four: THE DILEMMA:

The Contemporary City & Urban Life

4.1	An Introduction	101
4.2	The Dilemma	101
4.3	The History of Streets in Sri Lanka	106
	4.3.1 The Traditional Street	107
	4.3.2 The Medieval Street	111
	4.3.3 The Renaissance Street	115
	4.3.4 The Contemporary Street	117
4.4	The Need of the Study	119
4.5	The Summation	120

Chapter Five: THE RESEARCH METHODOLOGY

5.1	An Introduction	123
5.2	The Basis for Selection of the streets	123
5.3	Selection of the Streets	125
5.4	The Research Methodology	127
5.4.1	Participant Observation	128
5.4.2	Behavior Mapping	130
5.4.3	Questionnaire	132
5.4.4	Forms of Data Collection	133
5.4.5	The Limitations	133
5.5	Analysis of Data	134
5.6	The Summation	139

Chapter Six: THE RESEARCH

6.1	Introduction	143
6.2	The Research	143
6.2.1	Kirulapona	143
6.2.2	Bambalapitiya	167
6.2.3	Pepiliyana to Boralesgamuwa	172

Concluding Remarks & Conclusions	193
---	-----

Bibliography	207
---------------------	-----

Photo Street

Appendix 1

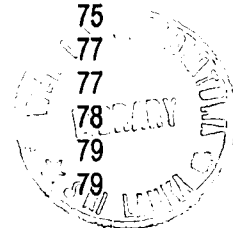
Appendix 2

* The Photo Street, Appendix 1 & Appendix 2 are included in a separate booklet.


List of Illustrations

01. A landmark as an ideational reference	06
02. A Ritual path from settlement to initiation camp	06
03. Formation of Cities	07
04. Navigation Stones	08
05. The Traditional Street	09
06. A Medieval Street in Rome	09
07. Haussmanaization on Paris	10
08. A Contemporary Street	11
09. Acting as a seam	13
10. Acting as an edge	13
11. Acting to link two important entities	13
12. Generating circuit of space	13
13. Dividing in to large fields	14
14. Linear	14
15. Radial	14
16. Spiral	14
17. Grid	14
18. Network	14
19. Physical Functions of Streets	16
20. Social Functions of Streets	17
21. Elevated Base Plane	19
22. Depressed Base Planes	19
23. Over head Plane	20
24. Defining by vertical elements	21
25. Sense of Direction	23
26. Sense of Enclosure	23
27. Stonehenge is a historical Place	29
28. The river Ganges is a Holy Place for Indians	29
29. The Market is a place at Mt. Lavinia	29
30. A Water fall is a place in the forest	30
31. A Place for Contemplation	30
32. We make a Home for each other	30
33. The Ultimate Universal Place, Home	31
34. Pada Bedeema helps to select appropriate Best Place to build	33
35. Cosmic and Spatial Order in Aoni House	34
36. Social and Sacred space of Pygmy Camp	34
37. Theory of David Canter	43
38. A revised model of Constituents of Place	65
39. Opened shops and closed shops	73
40. Multi story buildings with and without verandahs	73
41. Vendors in shop fronts making different levels of settings	74
42. Positions and orientations	74
43. The fixed, semi-fixed and non-fixed elements in the street	75
44. The boundaries and edges of the 'patterns of places'	77
45. The boundaries and edges form the enclosure	77
46. Closeness and Openness of the shops	78
47. Kadala seller, fruit seller, flower seller, lottery ticket seller gives variety	79
48. The untold signs signify the products and service....	79

University of Moratuwa, Sri Lanka.
Electronic Theses & Dissertations
www.lib.mrt.ac.lk



49. Variety in the facades	80
50. Variety in Sea Street at Pettah	80
51. The Panoramic View and the Glimpse view	81
52. The Vista and The Framed View	81
53. The predominant social element	84
54. A 'nucleus of events' in street vending	85
55. Kadala, fruit, flower and lottery ticket sellers	86
56. A non-routine event Dalada Perahera at Kandy	88
57. Kadala seller, fruit seller, flower seller, lottery ticket seller	91
58. The untold signs signify the products and service	91
59. Intention of the basis of the study	95
60. Limitation of the basis of the study	95
61. A street in 'The Immigrant City'	105
62. The same street in the New Year	105
63. Tank fed Village	107
64. Rain fed Village	108
65. Hill Country Valley Village	108
66. Historic City of <i>Anuradhapura</i>	110
67. The Temple Villages emerged during <i>Gampola period</i> .	112
68. The City of <i>Kandy</i>	113
69. Phases of Historic Urbanization in Sri Lanka.	113
70. The Portuguese Colombo	114
71. The Chatham Street during the British	116
72. The Chatham Street today	117
73. Linear Configurations	124
74. Three Fundamental linear configurations	125
75. The three streets within the CMR	126
76. The Street Diagram	135
77. The Street Diagram and the Street Analysis	137
78. One side of the street analysis	138
79. Summation of the basic linear streets	139
80. Summation of the selected streets for the study	139
81. Map of Kirulapona stretch	144
82. Street Analysis of kirulapona	145
83. Sreet Diagram of Kirulapona	145
84. An allowed parking place along the street...	147
85. A non allowed parkign place along the stretch of the pavement	147
86. A not allowed parkignplace on the pavement	148
87. The pavement is occupied by vendors	149
88. The pedestrians use the pavement in different manner	150
89. The open shops provide places along the edge of the entrance	153
90. The open shops provide places for the pedestrian inside them	154
91. Closed shops/ buildings do not provide places	154
92. Shops/ buildings at ground level	155
93. An independent place	159
94. Less prominent similar patterns of places	159
95. More prominent identifiable patterns of places	160
96. A temporary place	160
97. The structure of patterns of places	164
98. Map of Galle road showing bmabalapitiya	167
99. Map of pepiliyana to Boralessgamuwa	172
100. The structure of patterns of places	191



Acknowledgement

I take this opportunity to convey my deepest gratitude to all whom helped me in preparation of this dissertation.

- Prof. N. De Silva, Head, Department of Architecture, University of Moratuwa, Sri Lanka for his assistance in the research.
- Archt. Dr. Ranjith Dayarathna, Senior Lecturer, Department of Architecture, University of Moratuwa for countless discussions, criticism, comments and guidance in carrying out this research 'placing' me on the path.
- Archt. Dr L.S.R. Perera, Senior Lecturer, Department of Architecture, University of Moratuwa, for his kind guidance when ever needed.
- The staff of Department of Architecture, University of Moratuwa for generous help.
- Archt. Mr. Ashley De Vos for the valuable discussion on history amid his busy schedule.
- Archt. Ms. Nisha Perera & Archt. R. Gunarathna for kind guidance and numerous help in the study.
- Archt. S. Dharmatilake for his kind assistance in accessing, the Department of Police in Sri Lanka.
- Brig. K.A.S. Perera for his uncountable assistance for possible arrangements in having the Defence Clearance to photograph the high security zones within Colombo.
- O.I.C. s' in Kirulapona, Bamabalapitiya, Kohuwala and Boralesgamuwa Police Stations for their great co-operation in photographing and carrying out the research in the streets concerned.
- Mr. S. Rathnamala and Mr. R. Marasinghe for valuable contributions on photographing the streets in the study.
- Mr. & Mrs. Abeysinghe for their valuable assistance in carrying out the research.
- For all the 'curious pedestrians', who were alert, who poke their nose in to what I was doing, for the endless questions on the research and also for their valuable contribution to the study on the selected streets.
- Thlini and my friends who have helped me.
- My dear brother for his kind and generous brotherhood in my life.
- My loving mother for her love, strength, courage and devotion for us for our success.